

APPENDIX 2

First Schedule

Trees specified individually

(encircled in black on the map)

<u>No. on Map</u>	<u>Description</u>	<u>NGR</u>	<u>Situation</u>
T1	Ash	399729 - 272428	Near left boundary
T2	Ash	399703-272485	Centre left side of site
T3	Ash	399686-272495	Near left boundary
T4	Ash	399677-272503	Near left boundary
T5	Horse Chestnut	399739-272421	Near left front boundary With Linthurst Newtown.
T6	Oak	399698- 272582	Near right boundary
T7	Silver Birch	399704-272544	Centre site
T8	Silver Birch	399714-272551	Centre site
T9	Ash	399737-272563	Right boundary of site
T10	Sycamore	399761-272527	Right boundary of site
T11	Ash	399764-272521	Right boundary of site
T12	Holly (Single stem tree)	399790-272479	Right boundary of site
T13	Holly (Single stem tree)	399792-272478	Right boundary of site
T14	Sycamore	399765-272484	Right side of property
T15	Yew	399759-272493	Right side of property

Groups of Trees

(within a broken black line on the map)

<u>No. on Map</u>	<u>Description</u>	<u>NGR</u>	<u>Situation</u>
G1	1 x Horse Chestnut, 1 x Oak, 3 x Lawsons Cypress 1 x Spruce	399751-272434	Front boundary with Linthurst Newtown road
G2	2 x Horse Chestnut 3 x Beech 1 x Birch, 6 x Sycamore All Trees with a main stem Diameter at 1 metre above Ground level greater than 230mm	399729-272512	Centre of site
G3	3 x Silver Birch	399697-272574	Near right boundary
G4	1x Oak, 1x Holly 1x Ash	399686-272549	Centre of site

Trees specified by reference to an area

(within a dotted black line on the map)

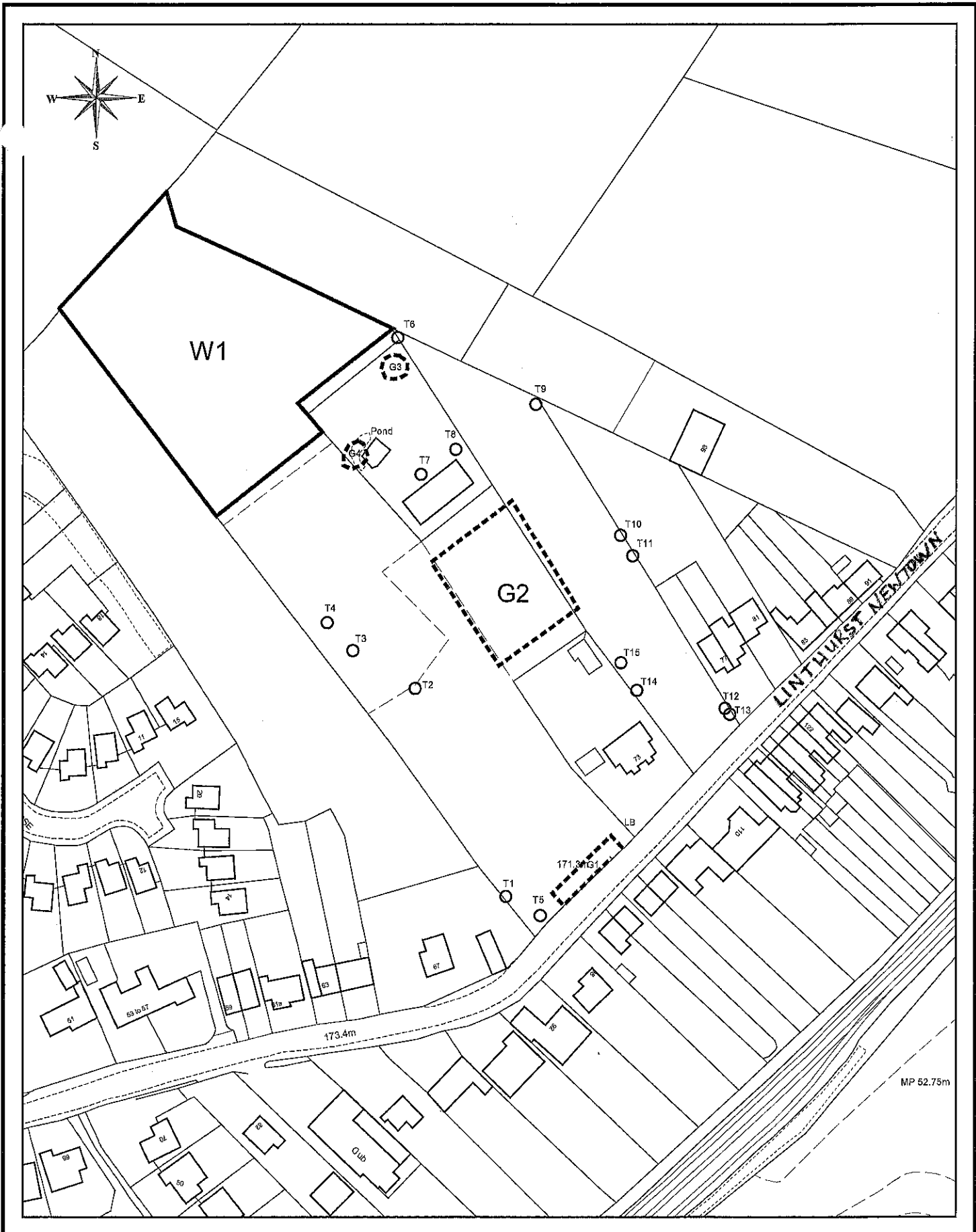
<u>No. on Map</u>	<u>Description</u>	<u>NGR</u>	<u>Situation</u>
-------------------	--------------------	------------	------------------




NONE

Woodlands

(within a continuous black line on the map)

<u>No. on Map</u>	<u>Description</u>	<u>NGR</u>	<u>Situation</u>
W1	Mixed native Species woodland	399639-272584	North-eastern end of site



  www.redditchbc.gov.uk	 Bromsgrove District Council www.bromsgrove.gov.uk	Project: Bromsgrove District Council Tree Preservation Order (11) 2017	Drawn: G.B.	Engineering and Design Services Town Hall Walter Stranz Square Redditch Worcs B98 8AH
		Drawing: Land Adjoining 73 Linthurst Newtown Blackwell	Scale: 1/1250 @ A4	
		Drawing No: P0000/0	Date: 14/12/2017	© Crown Copyright and database rights 2017 Ordnance Survey 100024252